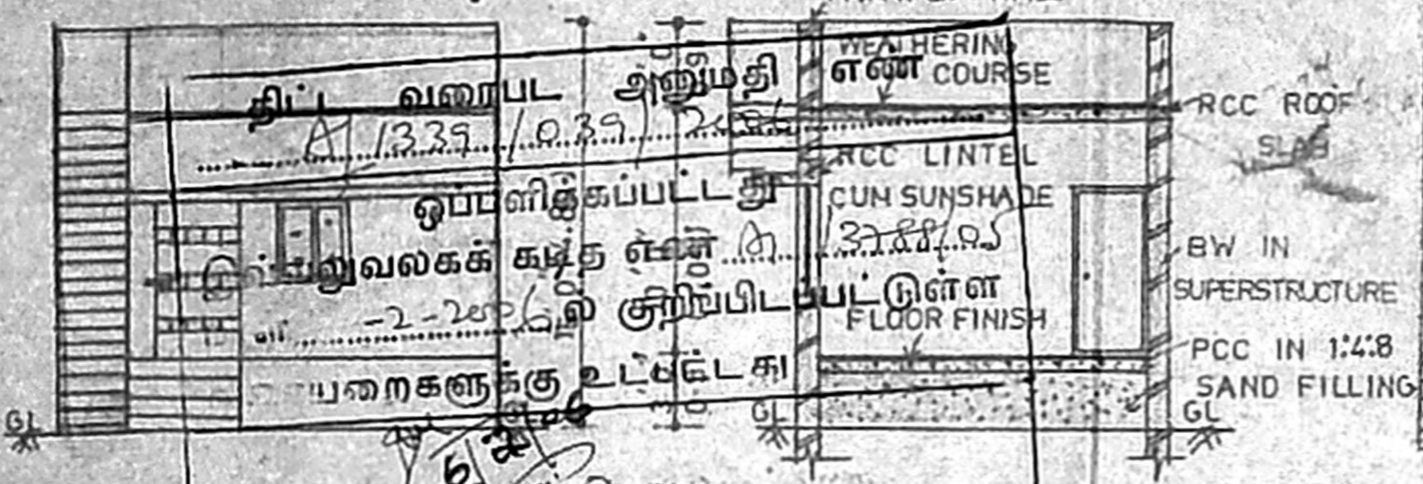


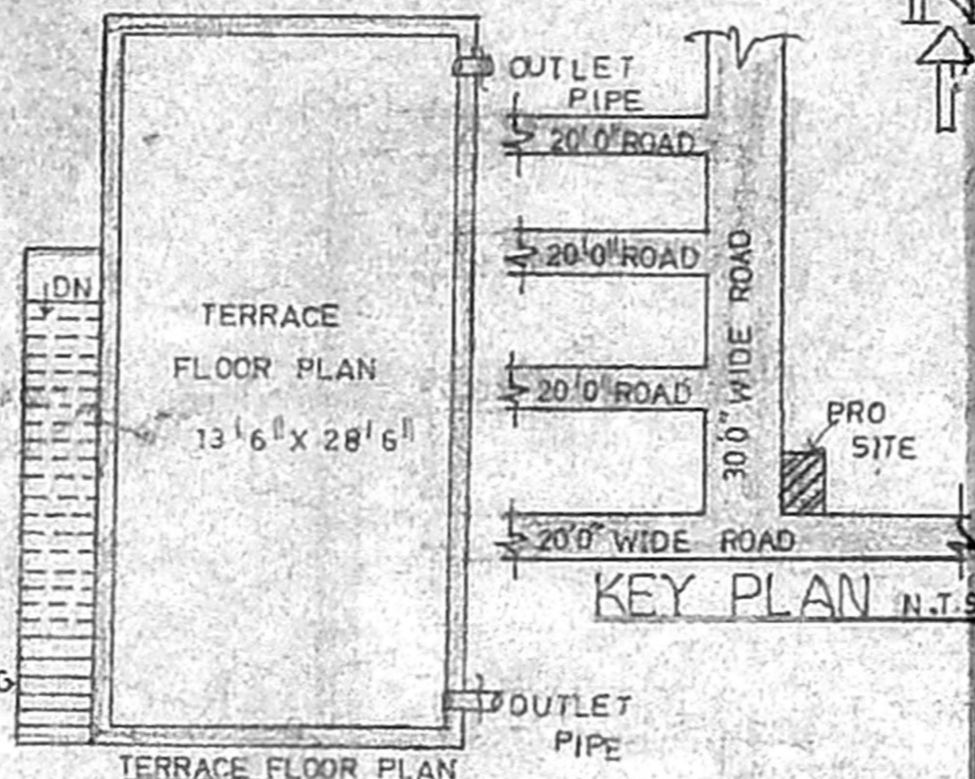
APPROVED DETAILS  
R. DIS - 1961

செ.பெ.கு.வ. பாடி



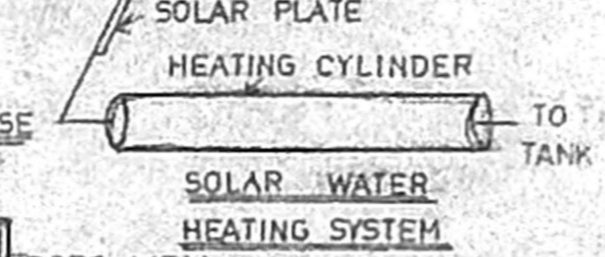
ELEVATION

SECTION ON AA



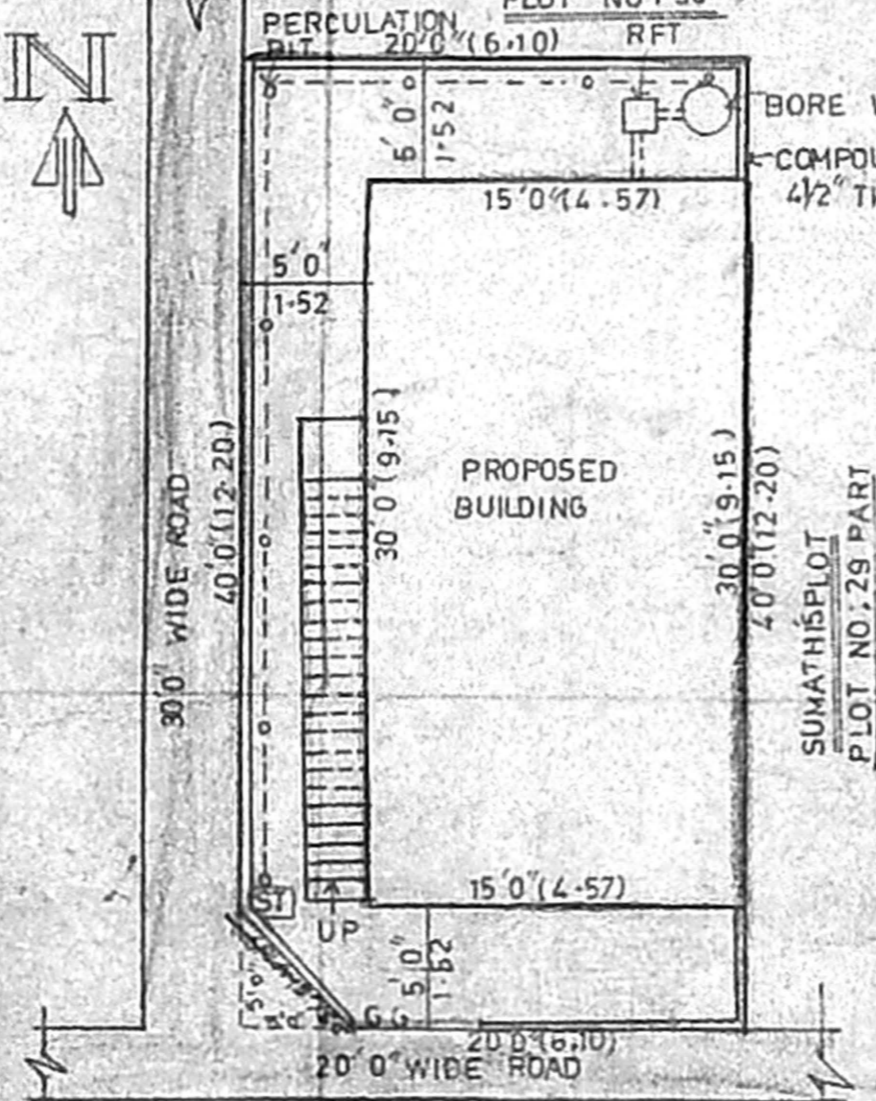
TERRACE FLOOR PLAN

KEY PLAN N.T.S

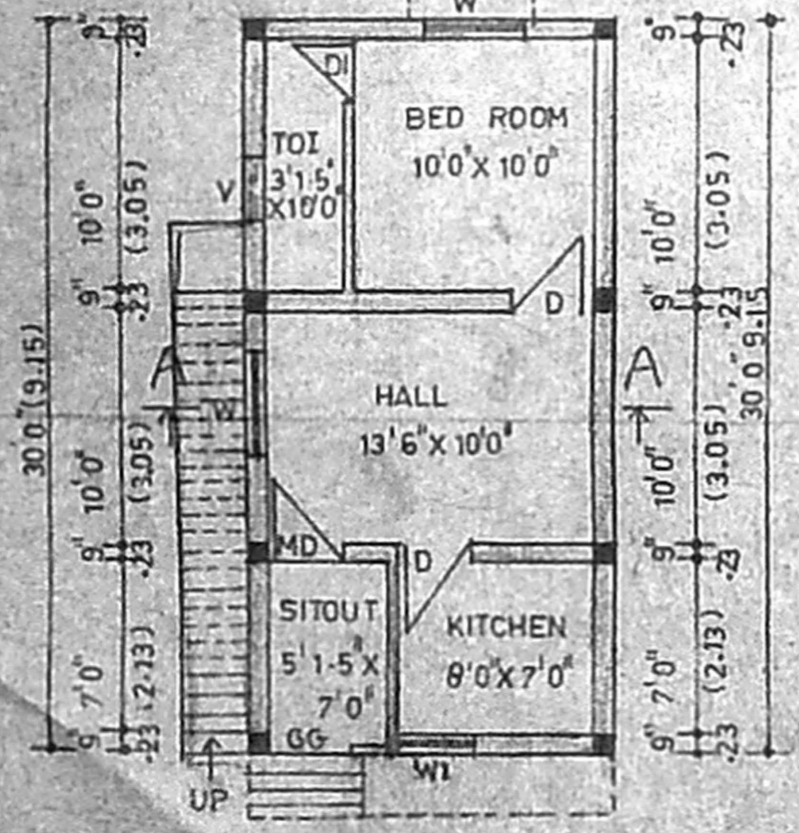


SOLAR WATER HEATING SYSTEM

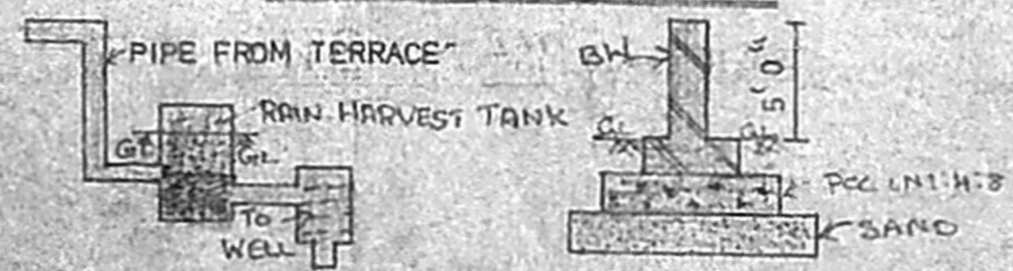
CHANDRAKUMAR'S HOUSE  
PLOT NO: 30



SITE PLAN SCALE 1:100

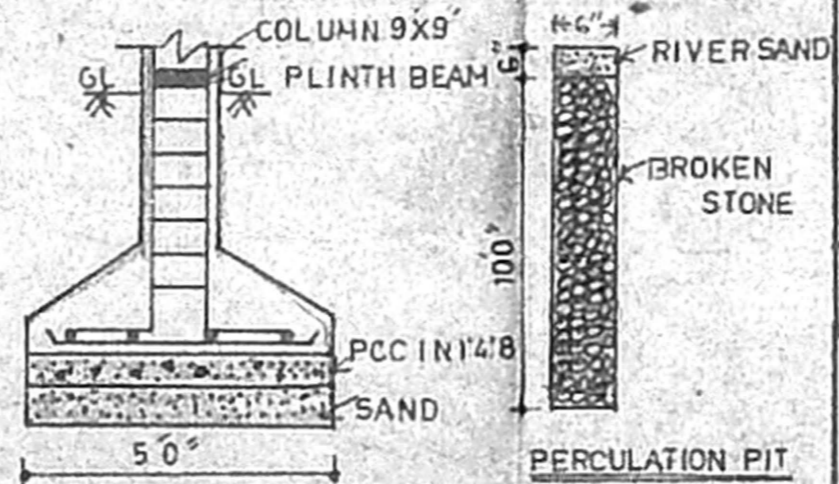


GROUND FLOOR PLAN

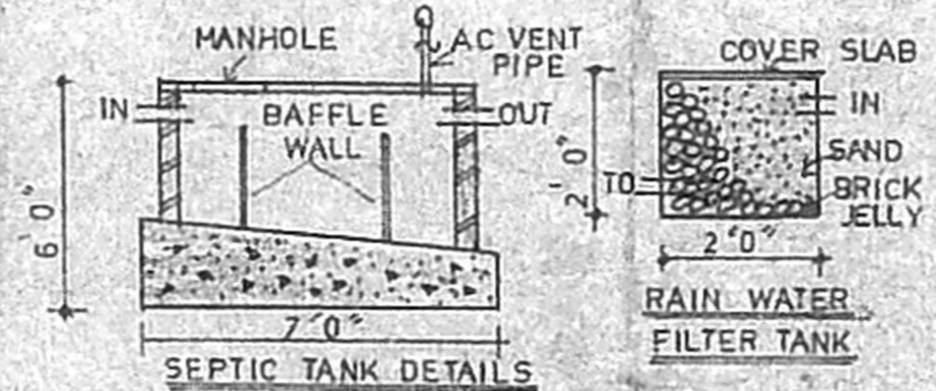


RAINWATER HARVESTING SYSTEM

COMPOUND WALL DETAILS

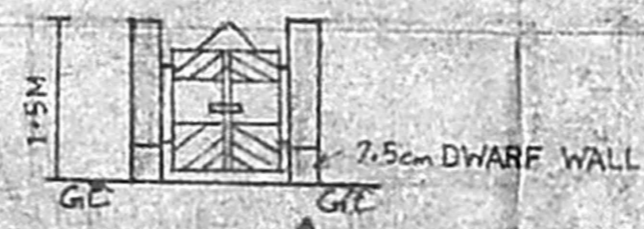


FOUNDATION DETAILS



SEPTIC TANK DETAILS

RAIN WATER FILTER TANK



GATE ELEVATION

PLAN SHOWING THE PROPOSED  
CONSTRUCTION OF RESIDENTIAL  
BUILDING IN PLOT NO: 29 PART  
OLD S.NO: 284/1, 2, 3, PATTA  
NO: 240 PATTA NEW S.NO: 284/3C  
VALLALAR NAGAR,  
MANNIVAKKAM VILLAGE,  
CHENGALPAT TALUK,  
KANCHIPURAM DISTRICT.

(WESTERN PART)

SCALE 1:100 51.5 X 35.5

AREA DETAILS

	SQFT	SOM
TOTAL PLOT AREA	787.00	73.14
PRO GROUND FLOOR AREA	450.00	41.82
COVERAGE	57%	
FSI	0.57	

JOINERY DETAILS

MAIN DOOR	MD - 3'3" x 7'0"
DOOR	D - 3'0" x 7'0"
DOOR	D1 - 2'6" x 7'0"
WINDOW	W - 4'0" x 4'6"
WINDOW	W1 - 3'0" x 3'0"
VENTILATOR	V - 2'0" x 1'6"
GRILL GATE	GG - 3'6" x 7'0"

COLOUR INDEX

PROPOSED ROAD	
BOUNDARY	

OWNER: N. LATHA N. Latha

S. Balay  
A. S. DALAMURUGAN, B.Arch, MCOA, AIAA,  
Regd. Architect No. CA/97/22243  
No. 24, Govindarajan Street,  
WEST TAMBARAM,  
CHENNAI - 600 045.  
Phone: 2260500 / 2260603.

LICENSED SURVEYOR